

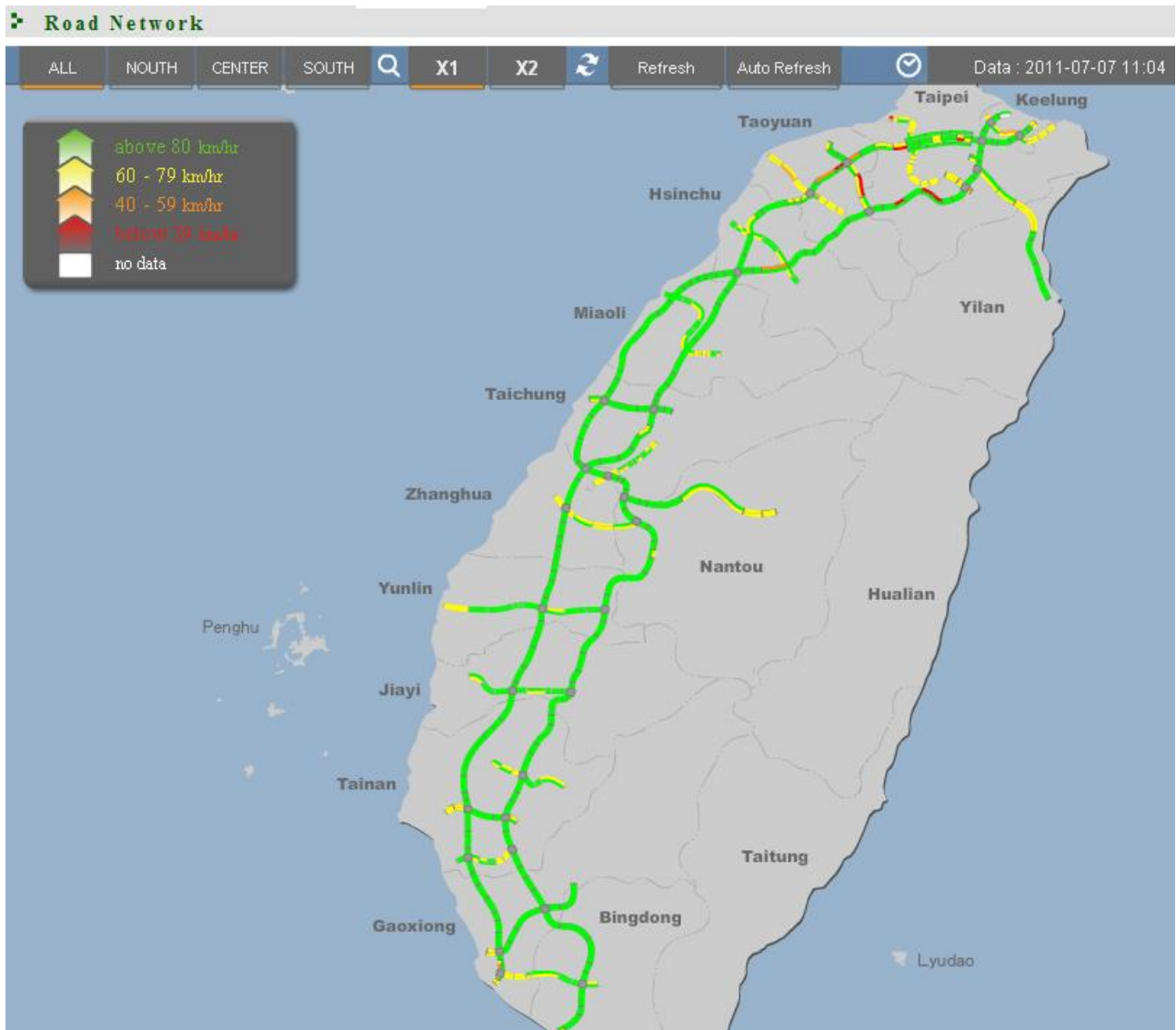
Real-time traffic information service

The traffic control system deals with automatically-collected and manually-input traffic information, which is transmitted not only to a display subsystem, but also broadcast via the internet to provide real-time traffic information to people.

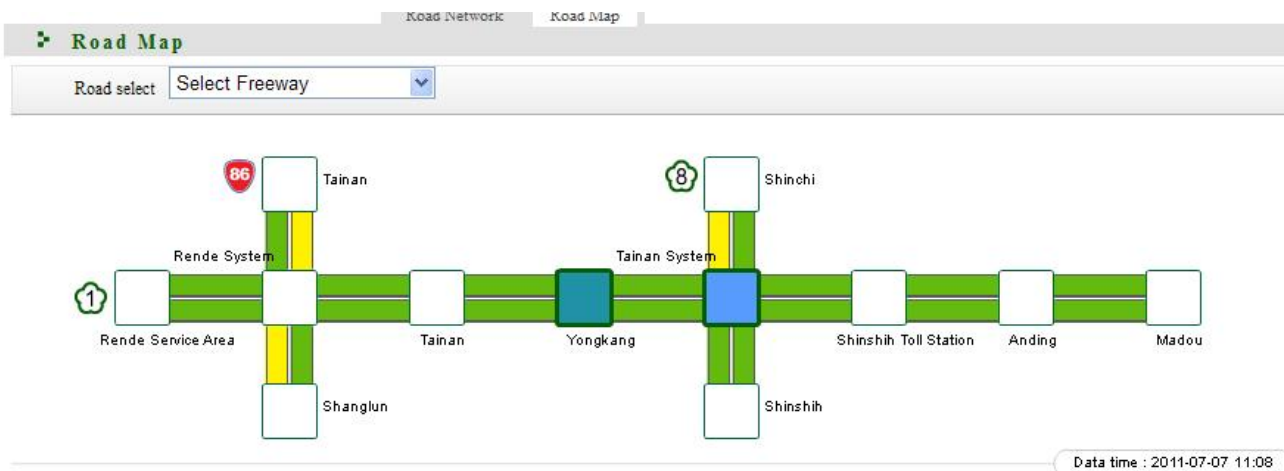
Through the website provided, people can search freeway traffic maps of Taiwan, including northern area, central area and southern area, the real-time traffic information of national freeways and some expressways, such as real-time video images, average speed, real-time incidents, working situation, displayed information on changeable message sign (CMS), and congestion situation and so on.




1. Taiwan National Freeway Traffic Map



3. Traffic Video Images: real-time traffic situation of freeways in northern, central and southern area



4. Average speed screen of real-time situation

Sample(unit:km/hr)		No Data	Below 40	40-59	60-79	Above 80
south	Freeway No.1from-end location			nouth	detail	
69	Keelung End(0) - Keelung (1.1)			62		
89	Keelung (1.1) - Badu (2.6)			88		
86	Badu (2.6) - Wudu (6.8)			88		
86	Wudu (6.8) - Xizhi Toll Station(9.4)			82		
85	Xizhi Toll Station(9.4) - Xizhi (10.5)			84		
86	Xizhi (10.5) - Xizhi System (11.5)			90		
85	Xizhi System (11.5) - Xizhi End(14)			86		
80	Xizhi End(14) - Donghu (15.2)			73		