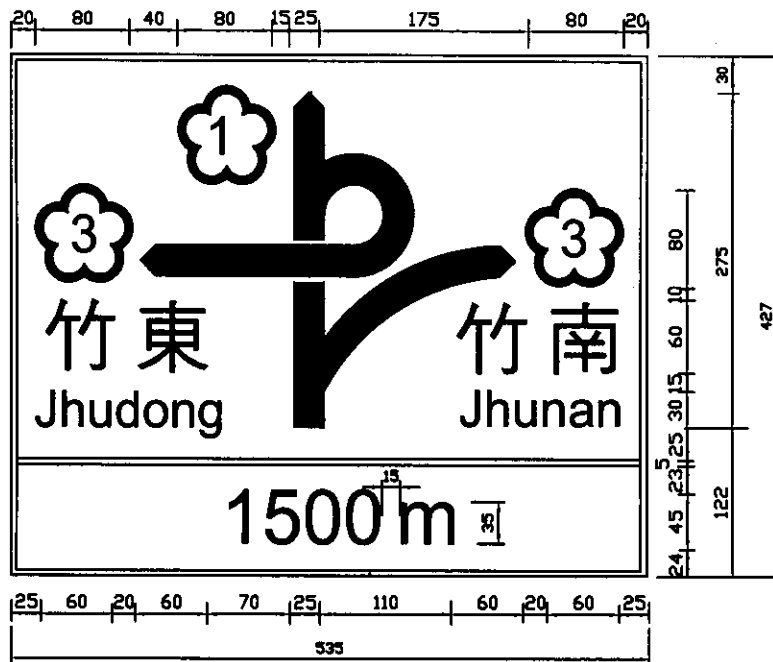


箭頭標準圖

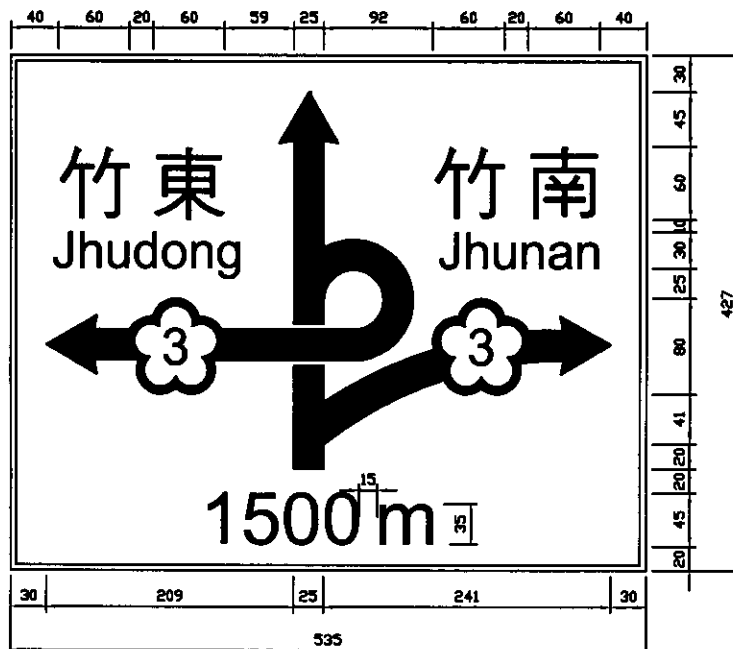
單位:公分

變更前



(W-W/G)

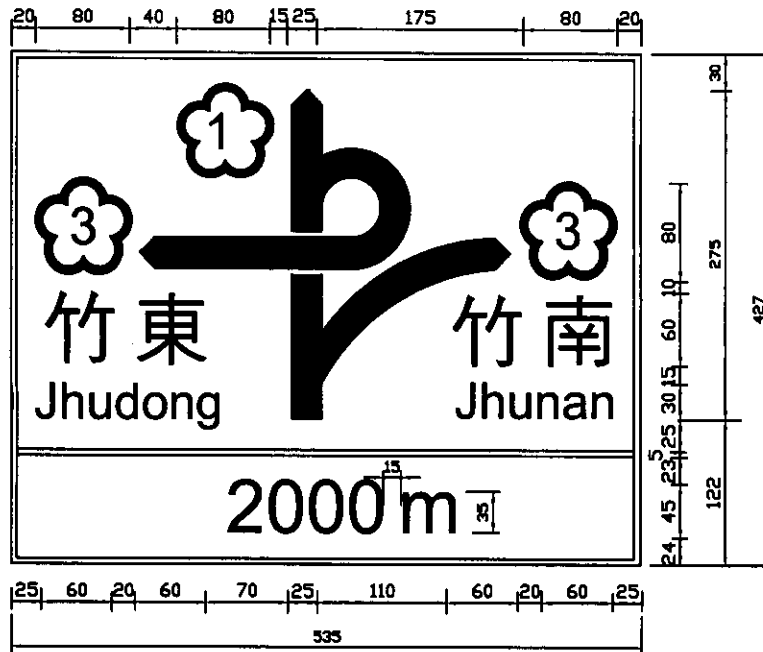
變更後



(W-W/G)

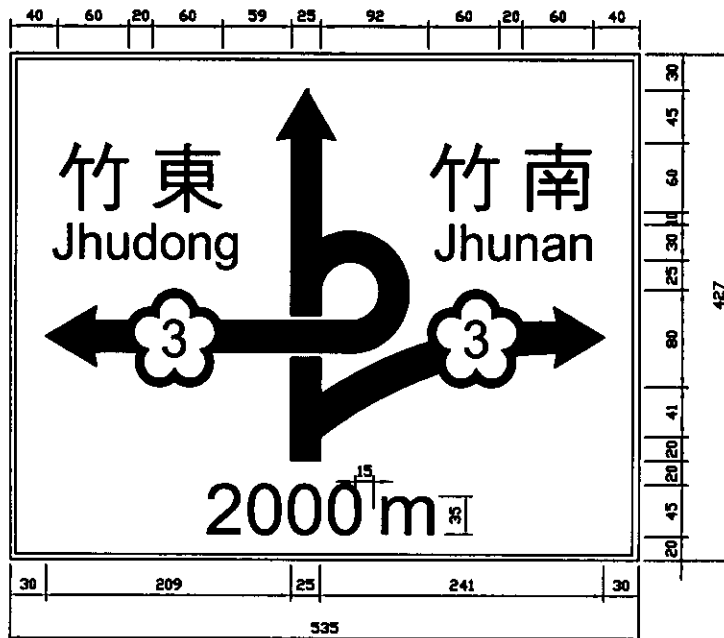
國1新竹系統南向97K+980

變更前



(W-W/G)

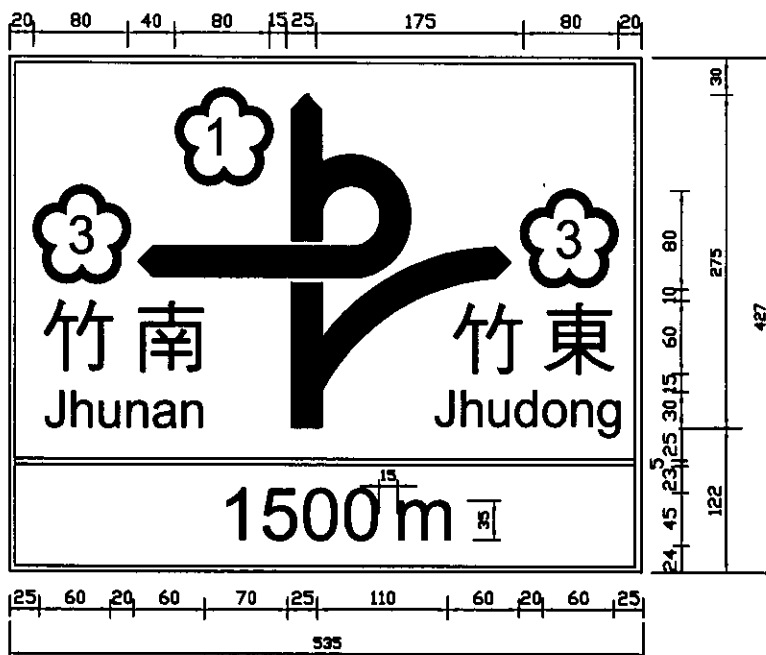
變更後



(W-W/G)

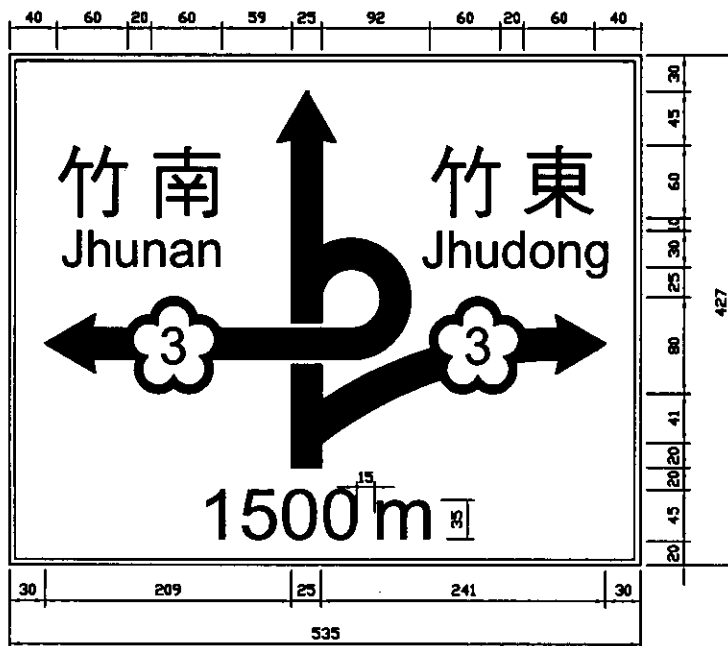
國1新竹系統南向97K+630

變更前



(W-W/G)

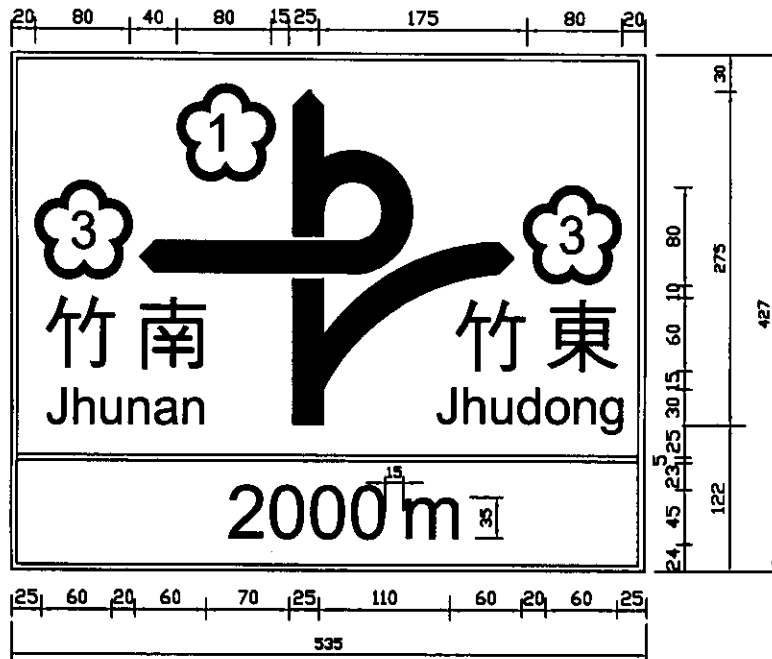
變更後



(W-W/G)

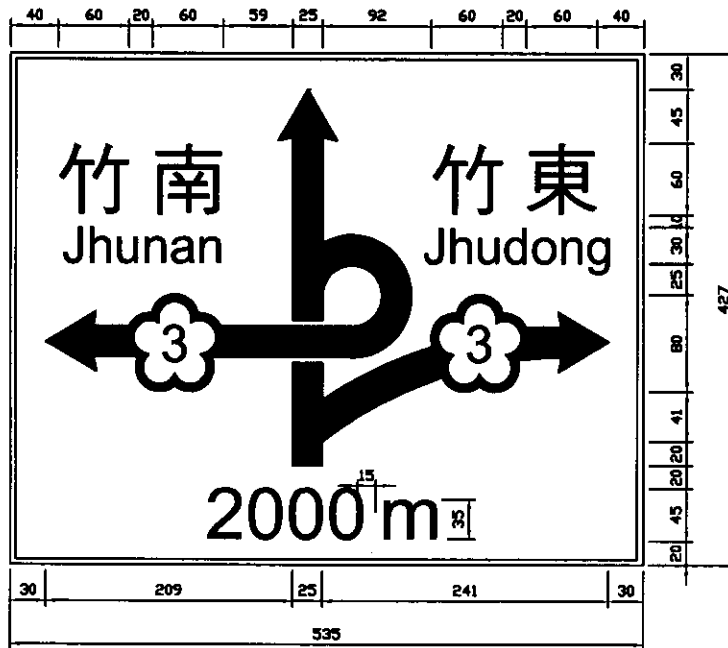
國1新竹系統北向101K+400

變更前



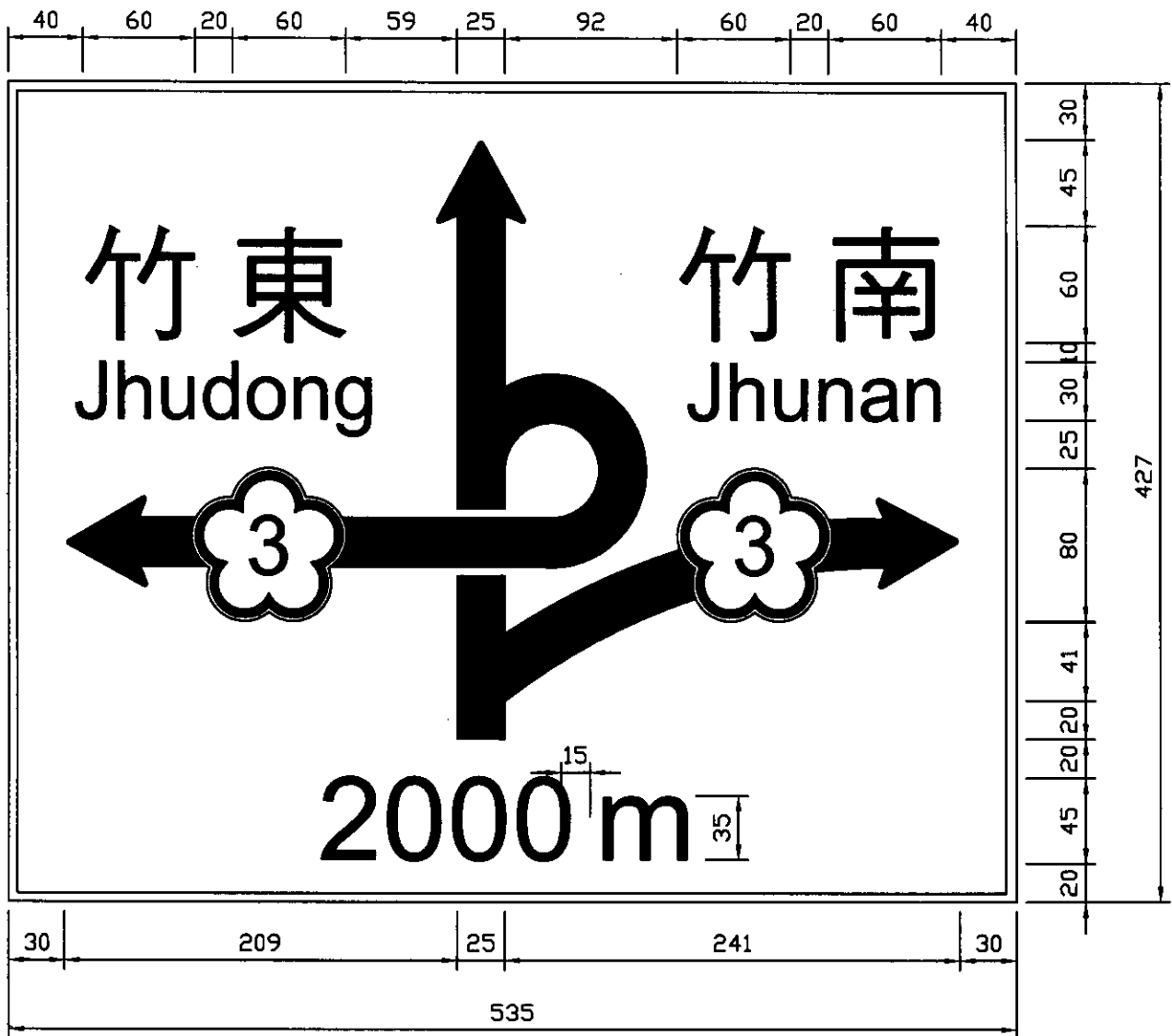
(W-W/G)

變更後



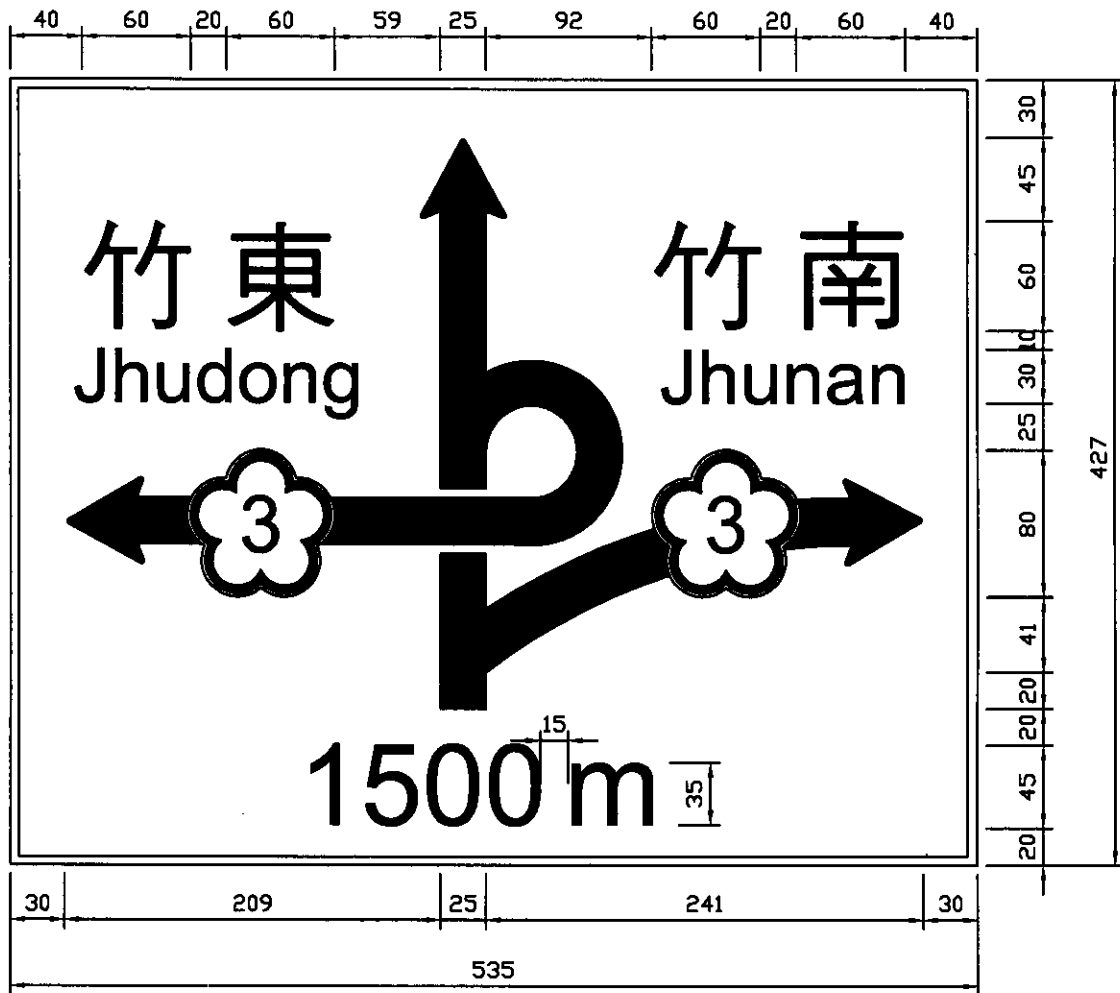
(W-W/G)

國1新竹系統北向101K+730



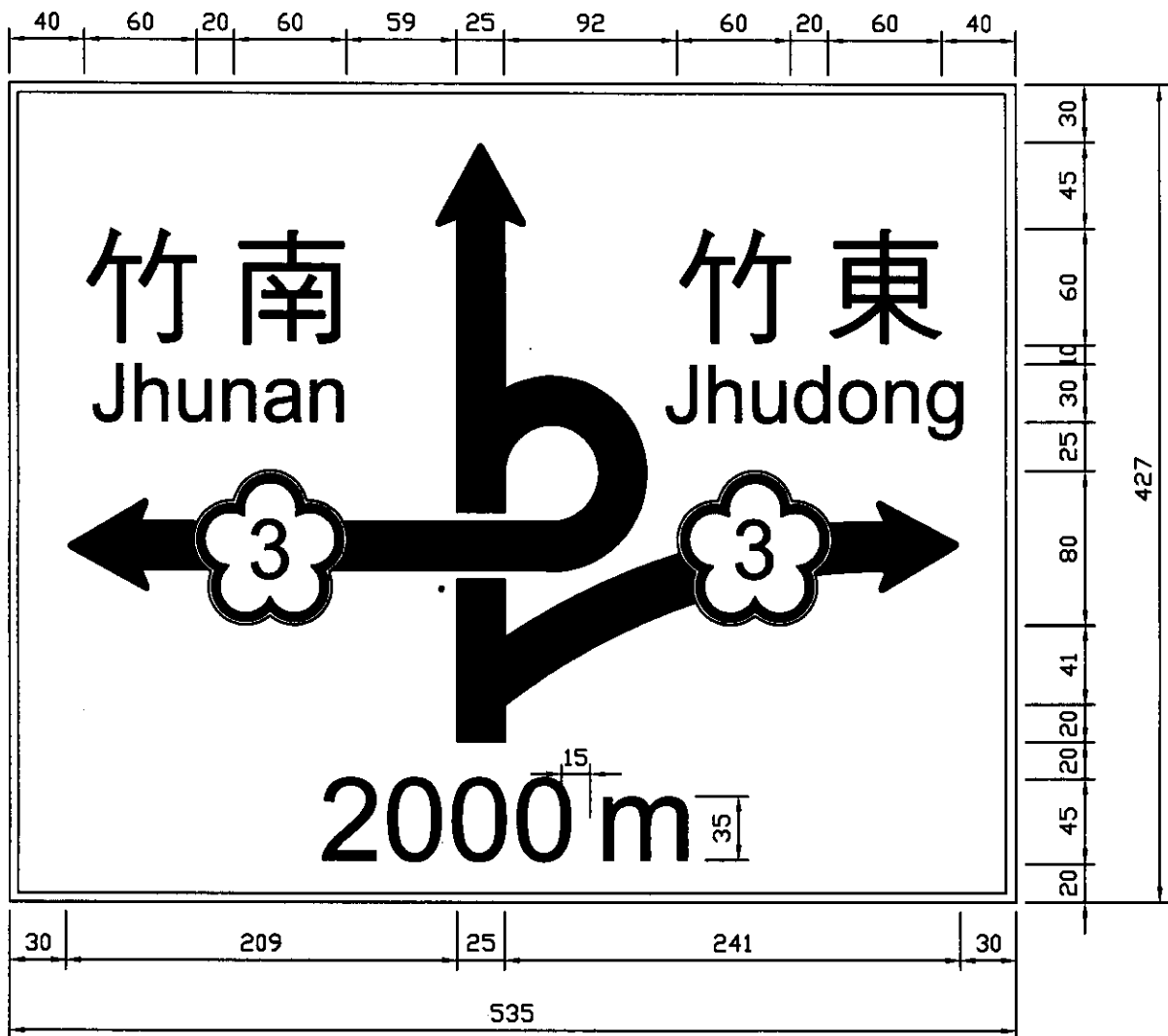
(W-W/G)

國1新竹系統南向97K+630



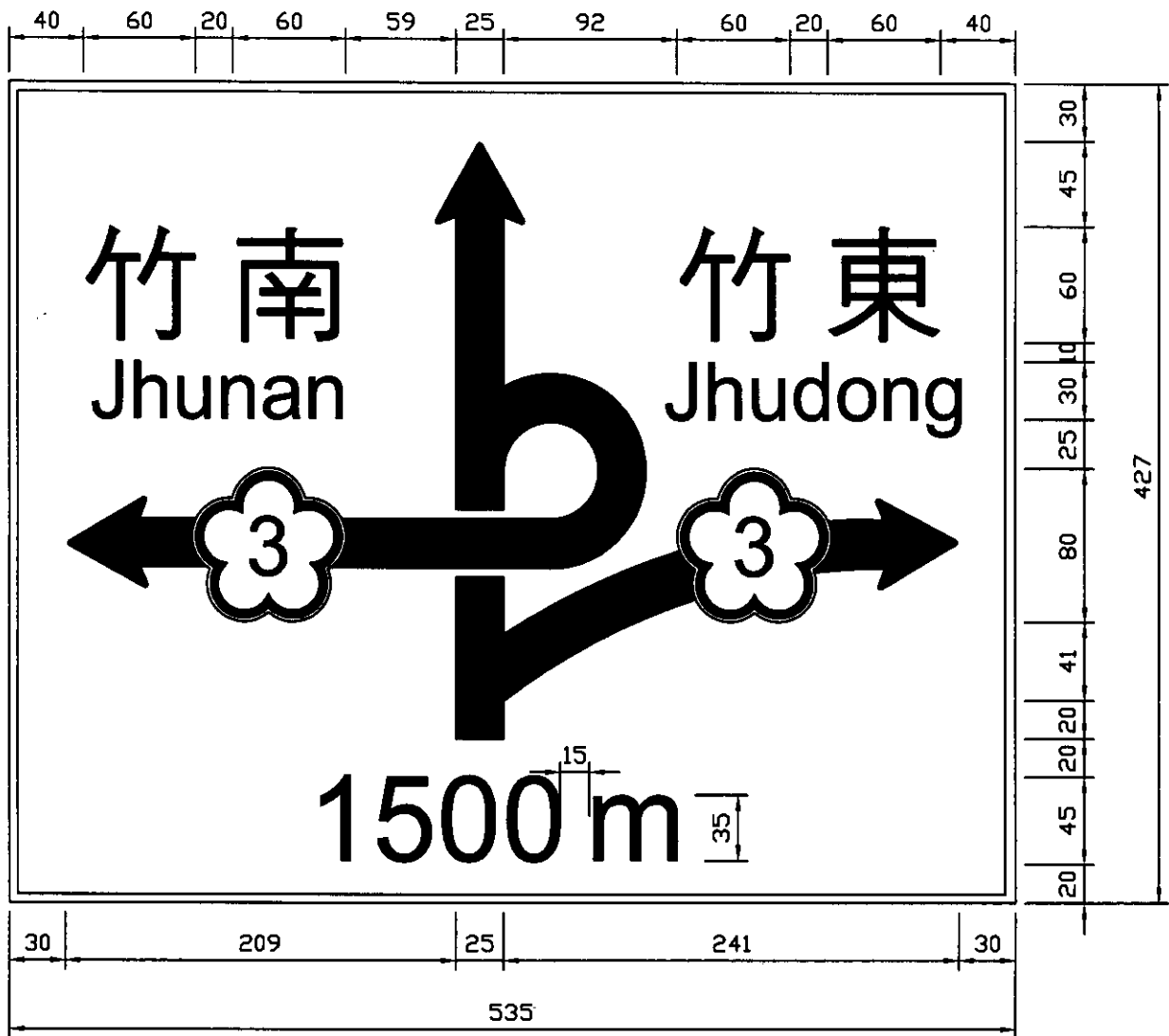
(W-W/G)

國1新竹系統南向97K+980



(W-W/G)

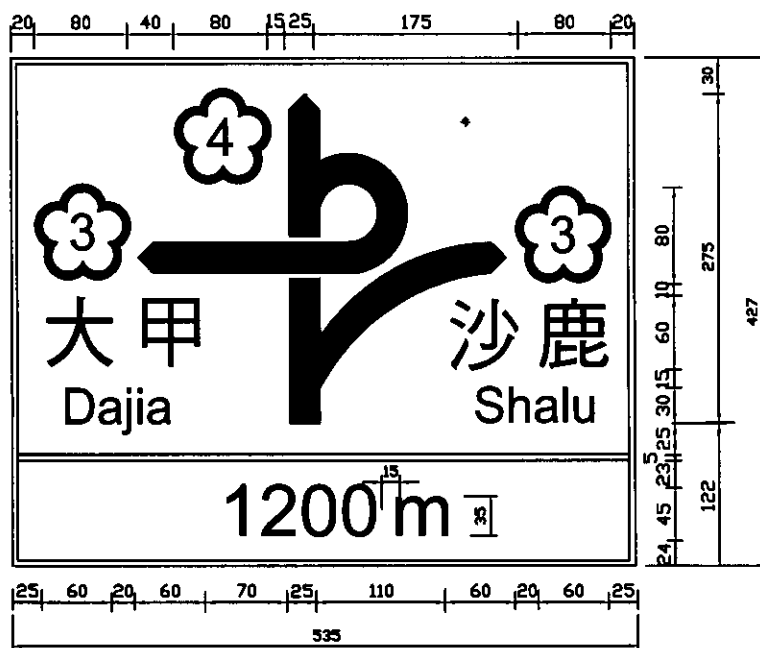
國1新竹系統北向101K+730



(W-W/G)

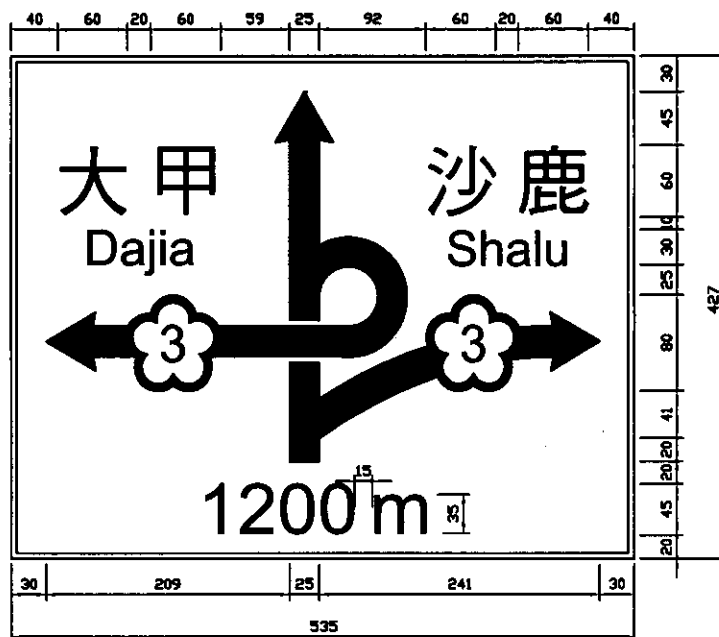
國1新竹系統北向101K+400

變更前



(W-W/G)

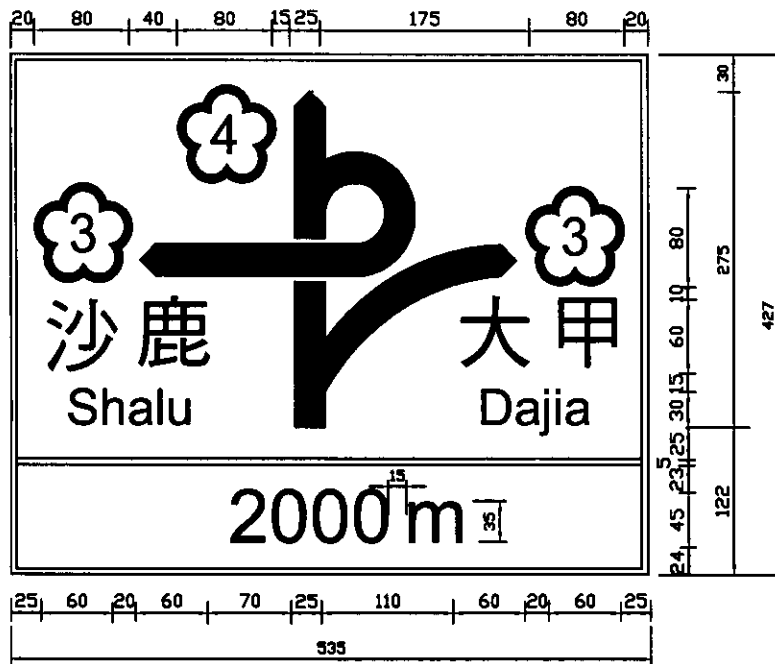
變更後



(W-W/G)

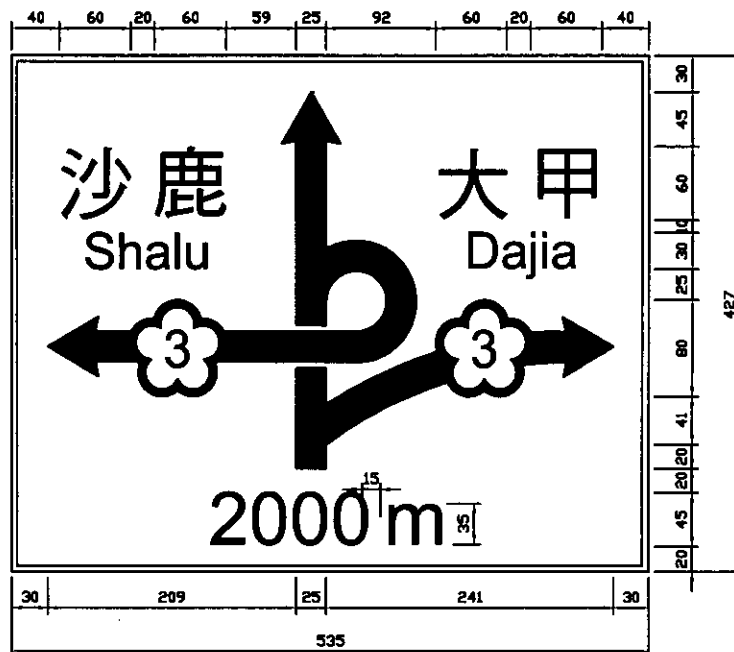
國4中港系統東向1k+331

變更前



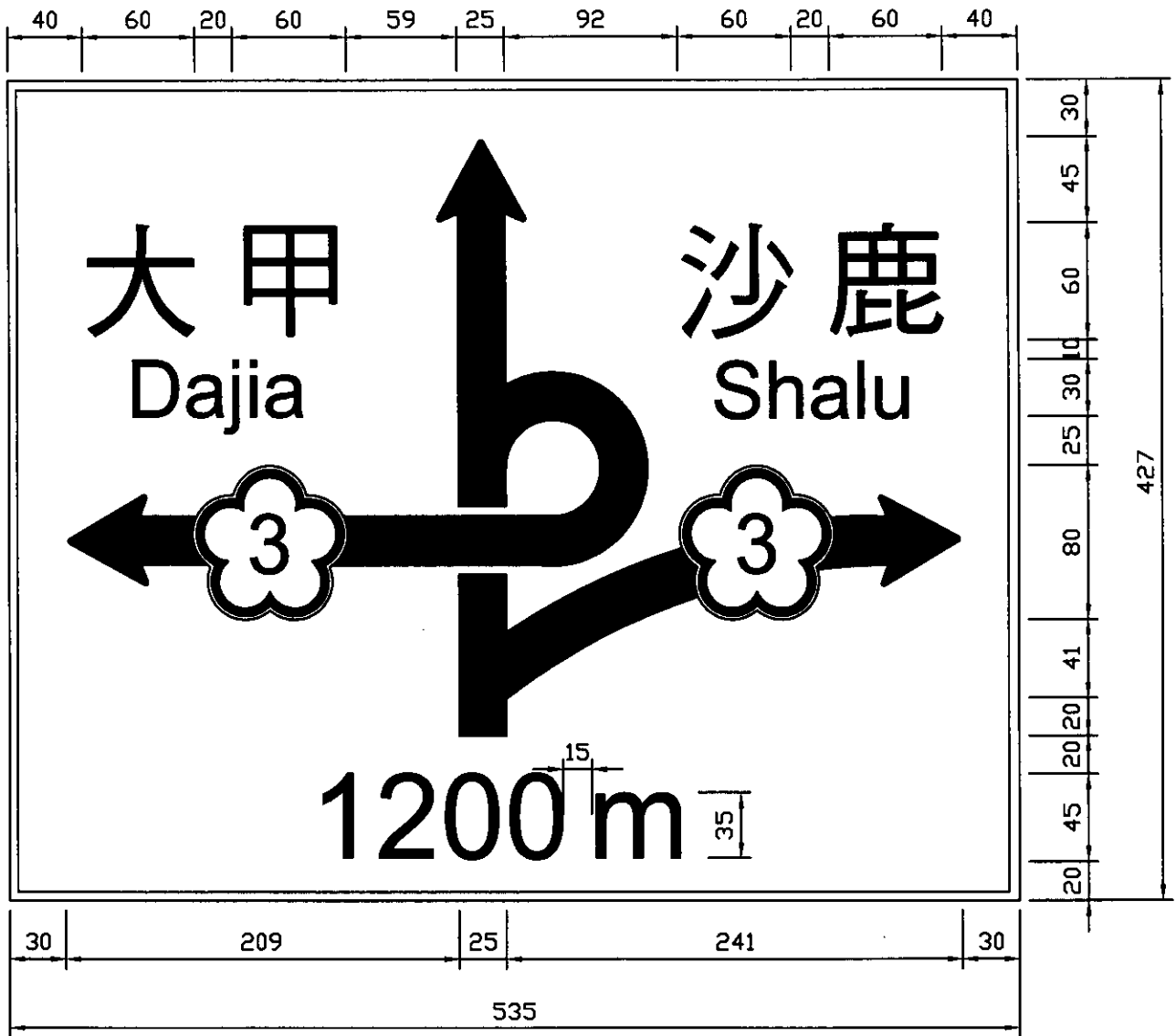
(W-W/G)

變更後



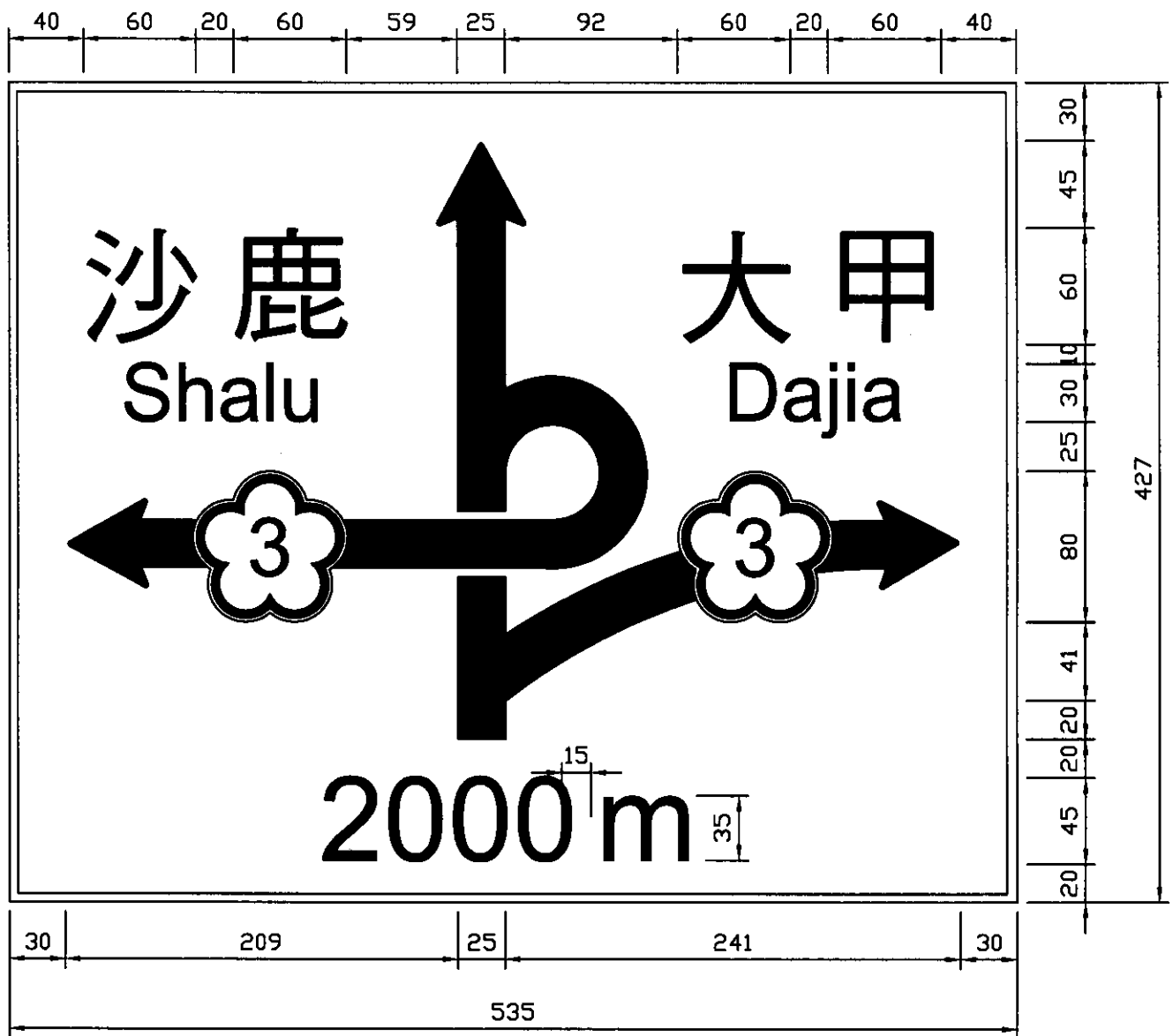
(W-W/G)

國4中港系統西向5k+250



(W-W/G)

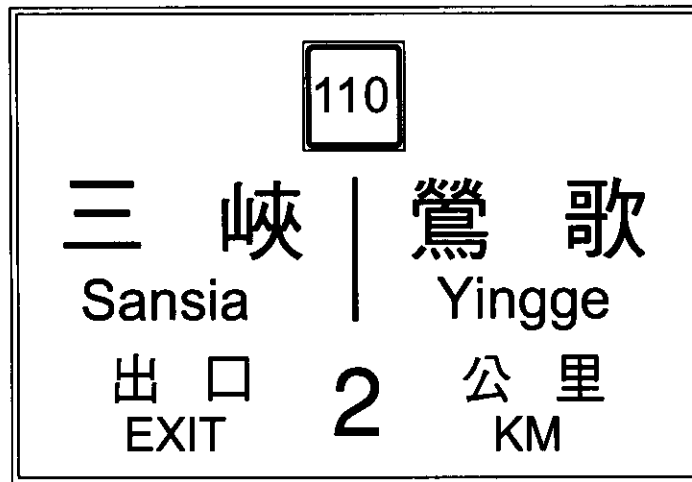
國4中港系統東向1k+331



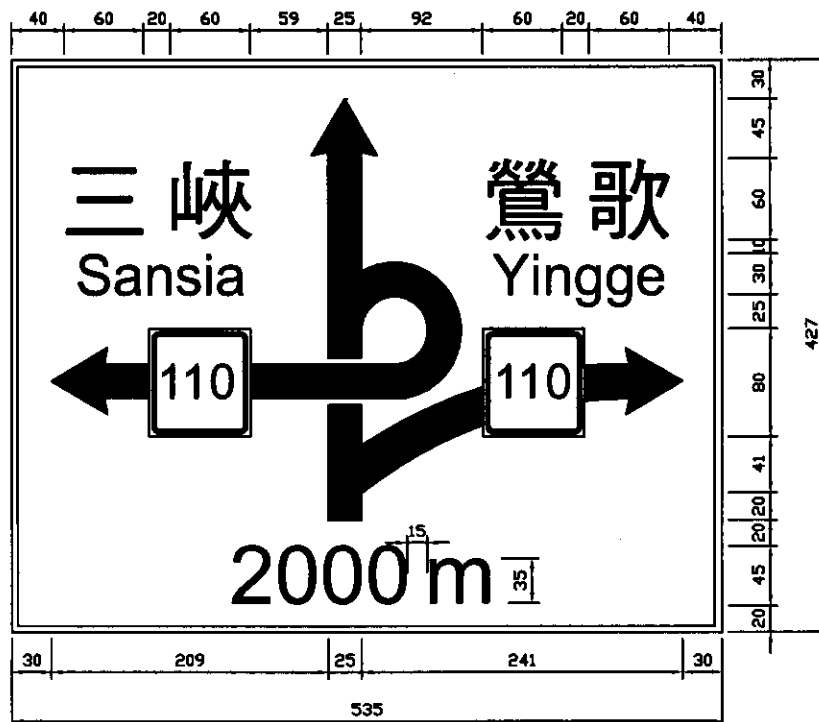
(W-W/G)

國4中港系統西向5k+250

變更前



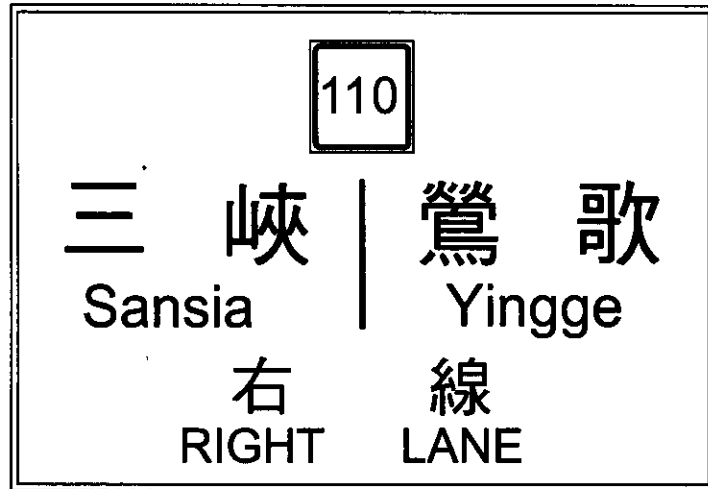
變更後



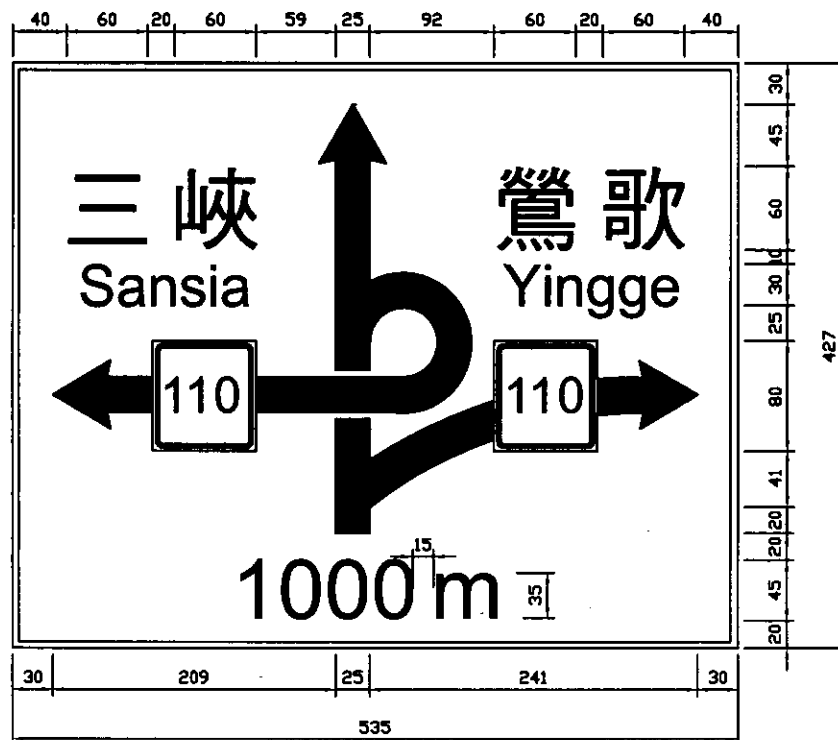
(W-W/G)

國3三鶯交流道南向48k+400

變更前

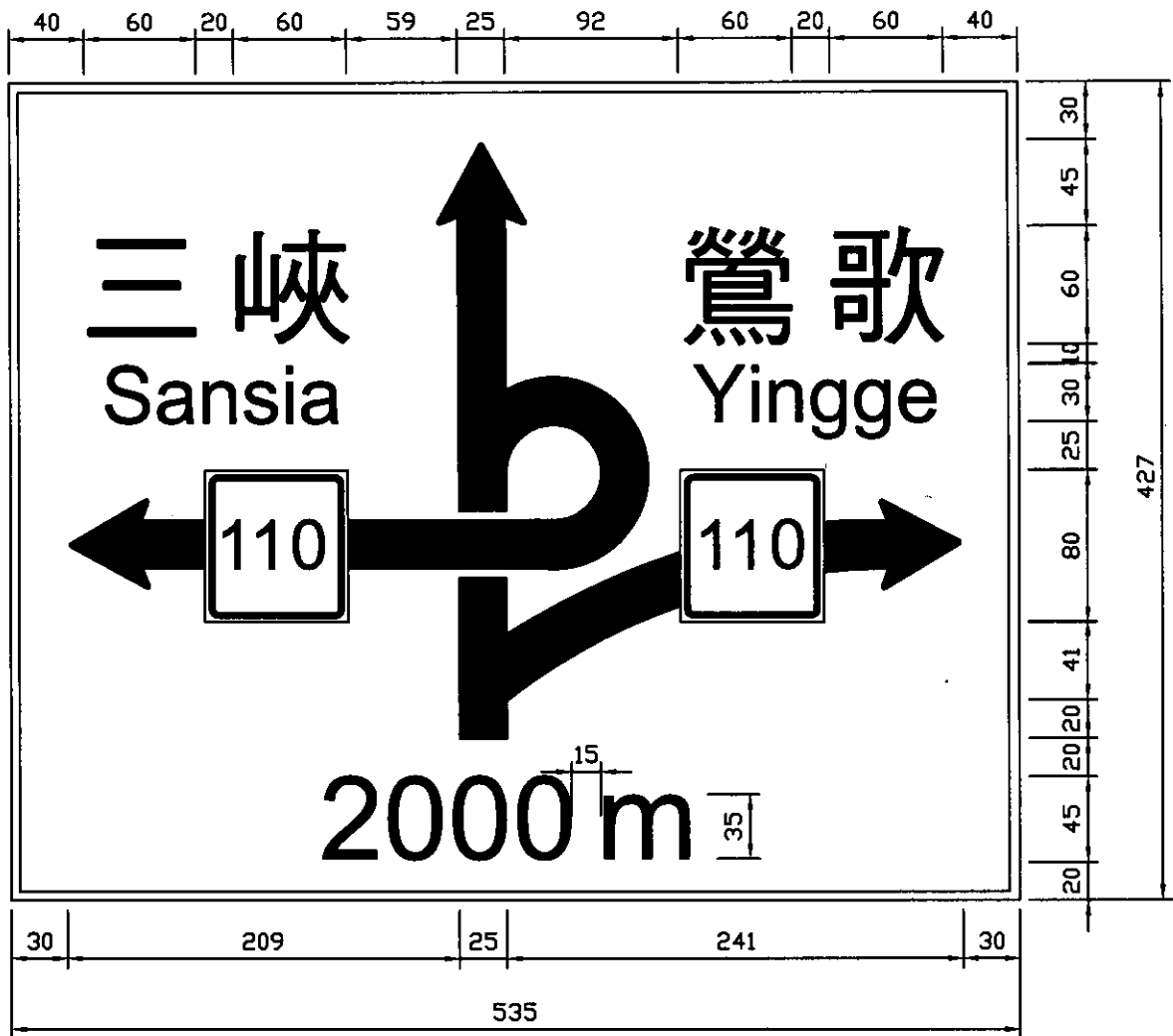


變更後



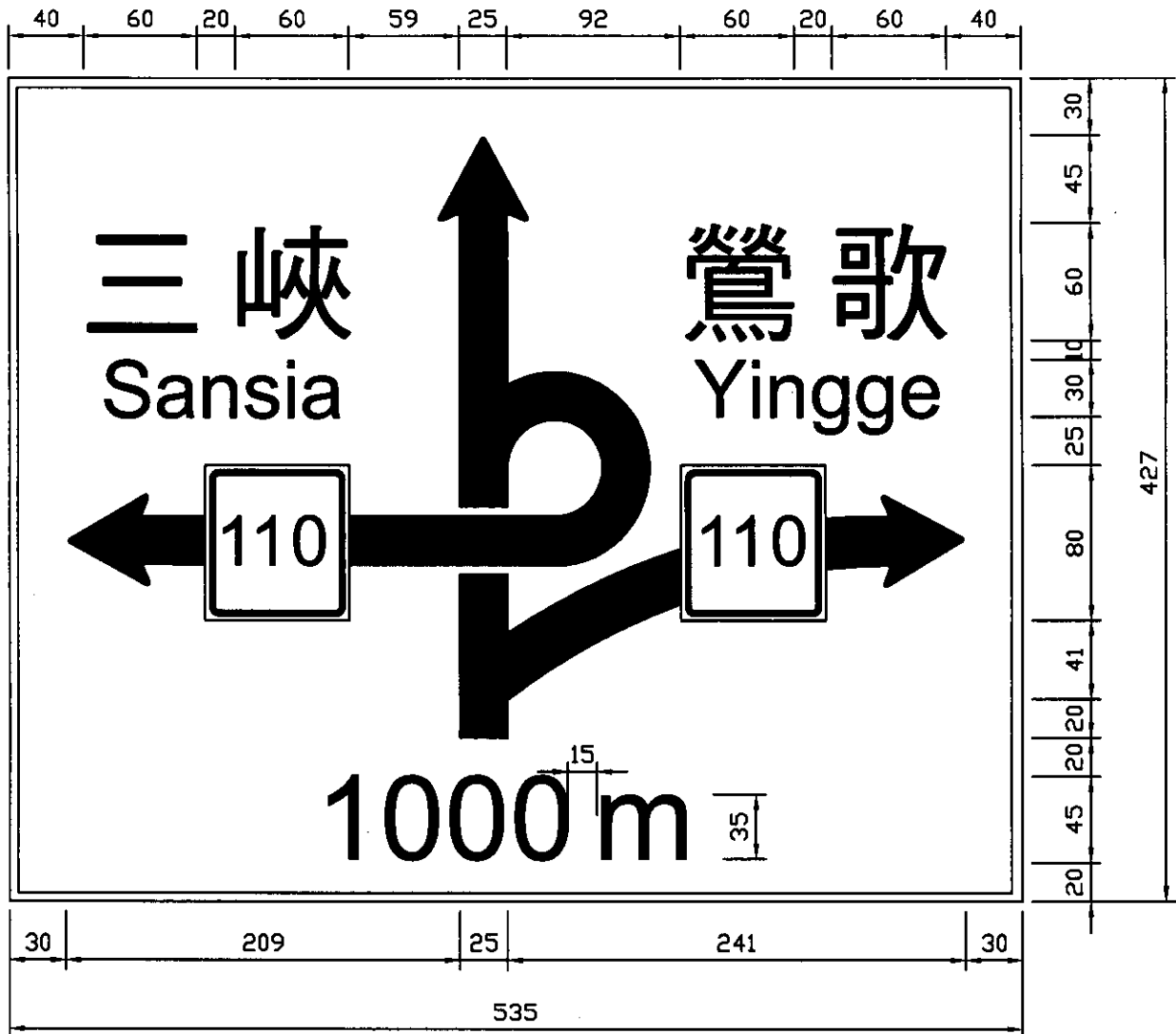
(W-W/G)

國3三鶯交流道南向49k+400



(W-W/G)

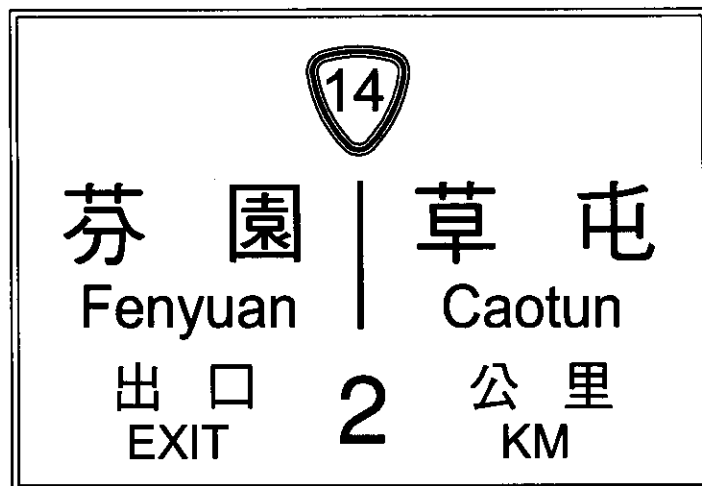
國3三鶯交流道南向48k+400



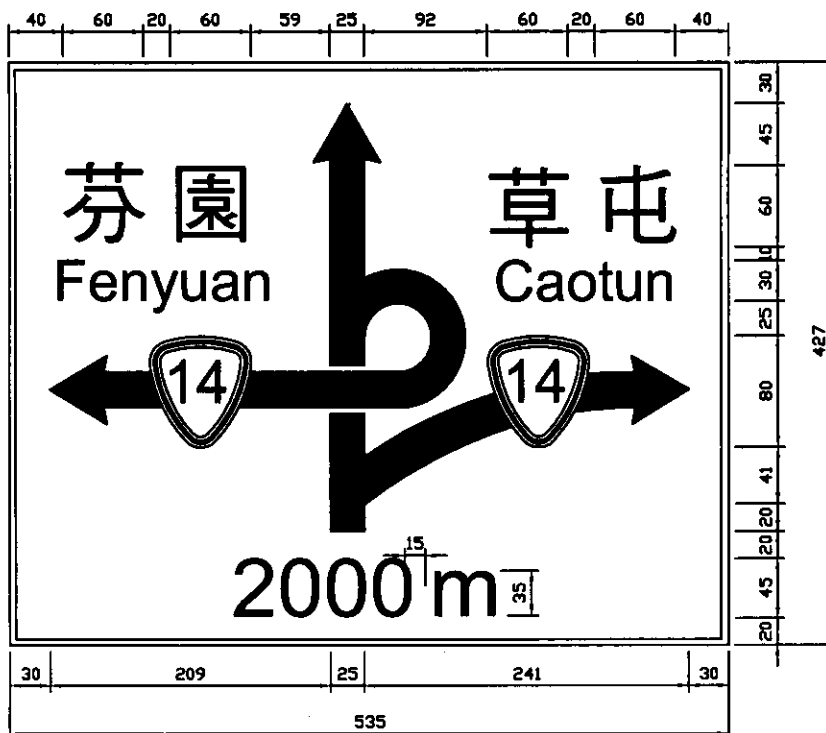
(W-W/G)

國3三鶯交流道南向49k+400

變更前



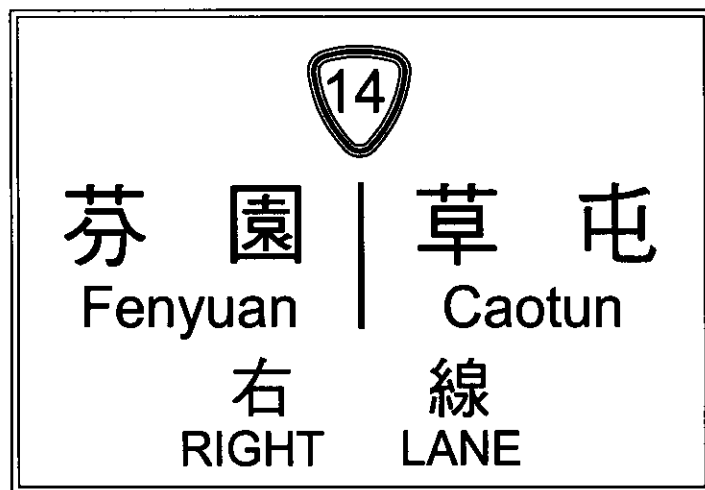
變更後



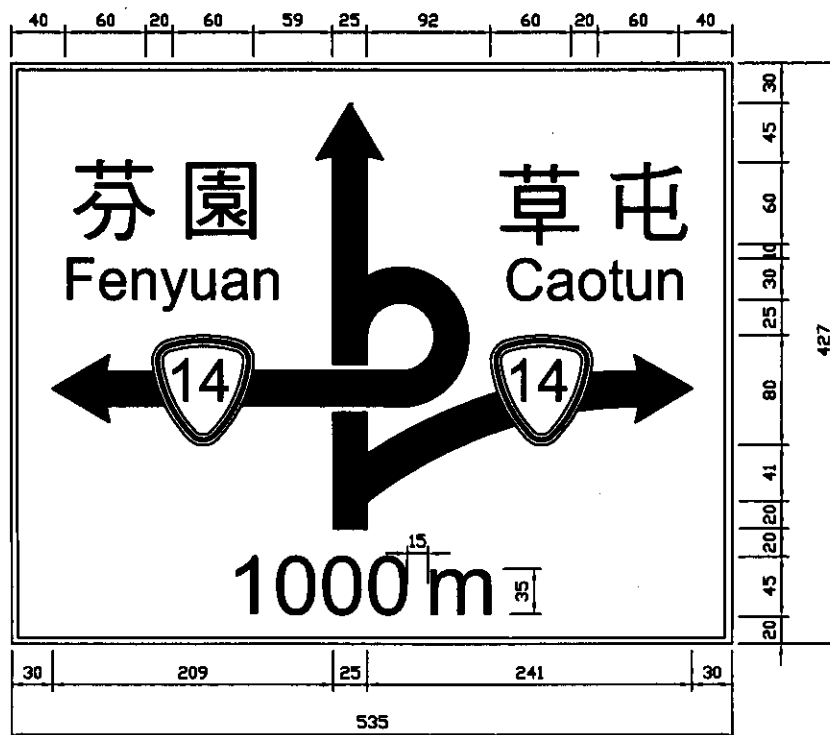
(W-W/G)

國3草屯交流道北向219k+730

變更前

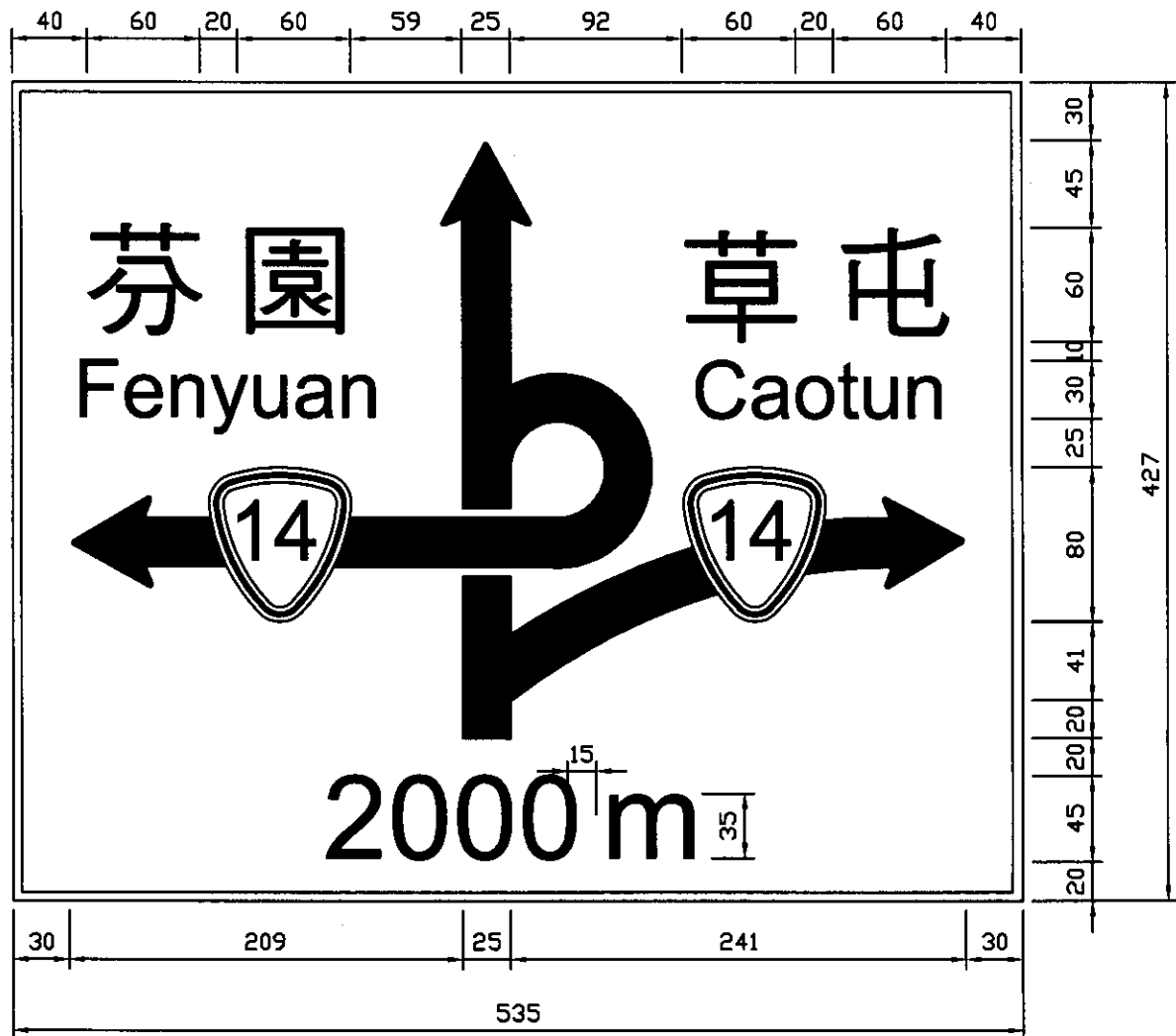


變更後



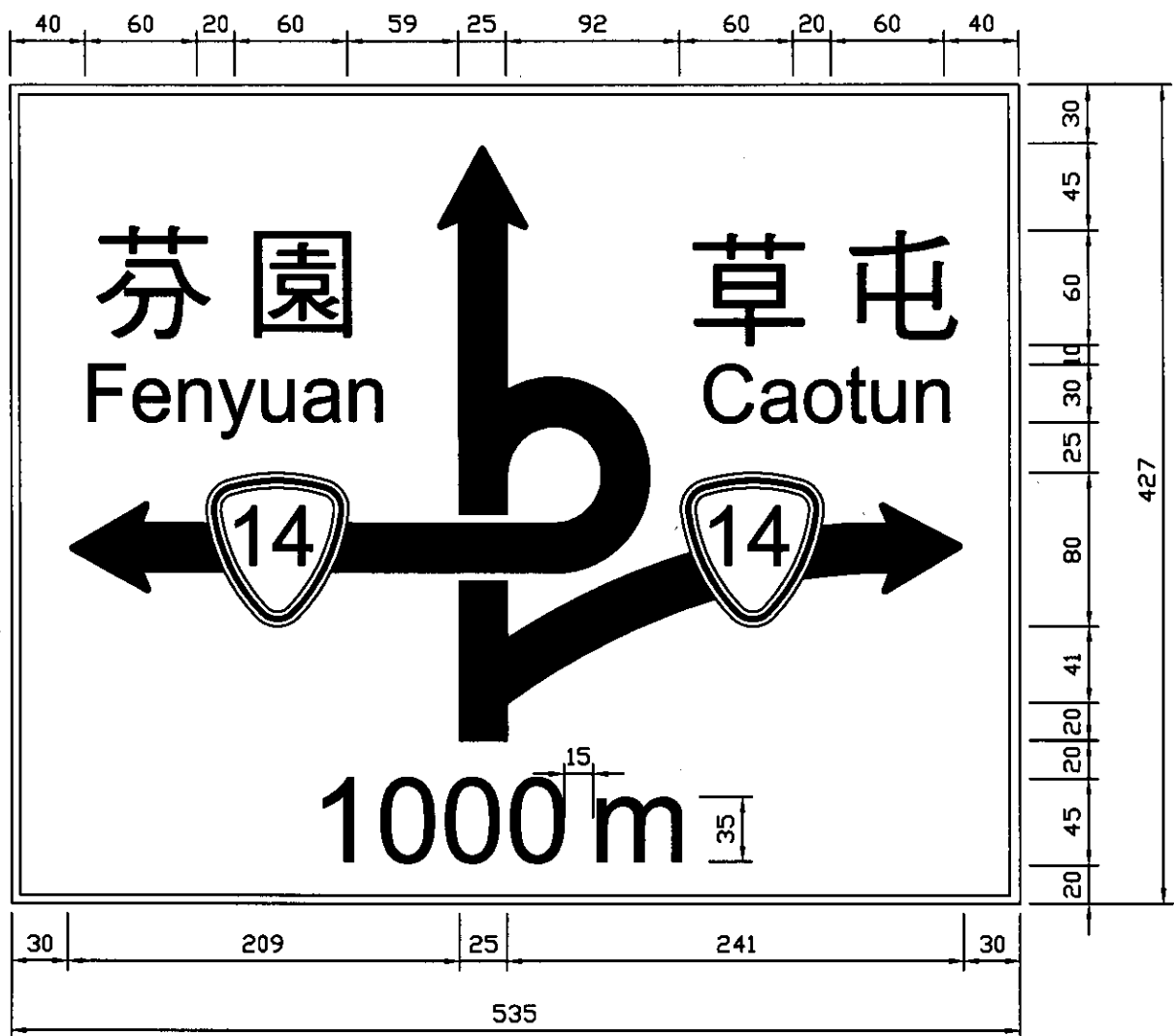
(W-W/G)

國3草屯交流道北向218k+750



(W-W/G)

國3草屯交流道北向219k+730



(W-W/G)

國3草屯交流道北向218k+750