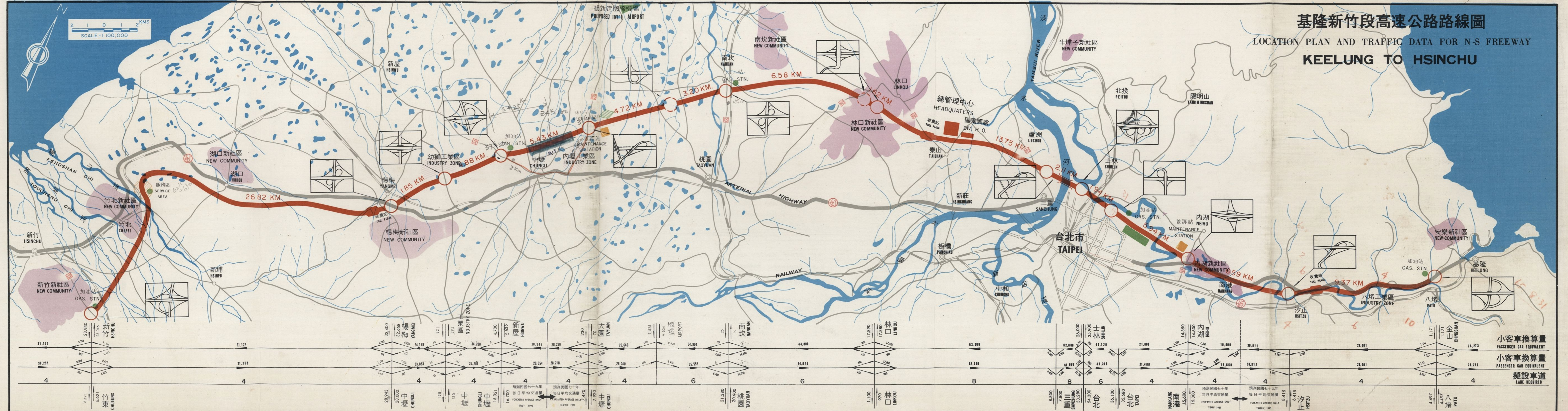


基隆新竹段高速公路路線圖

LOCATION PLAN AND TRAFFIC DATA FOR N-S FREEWAY
KEELUNG TO HSINCHU




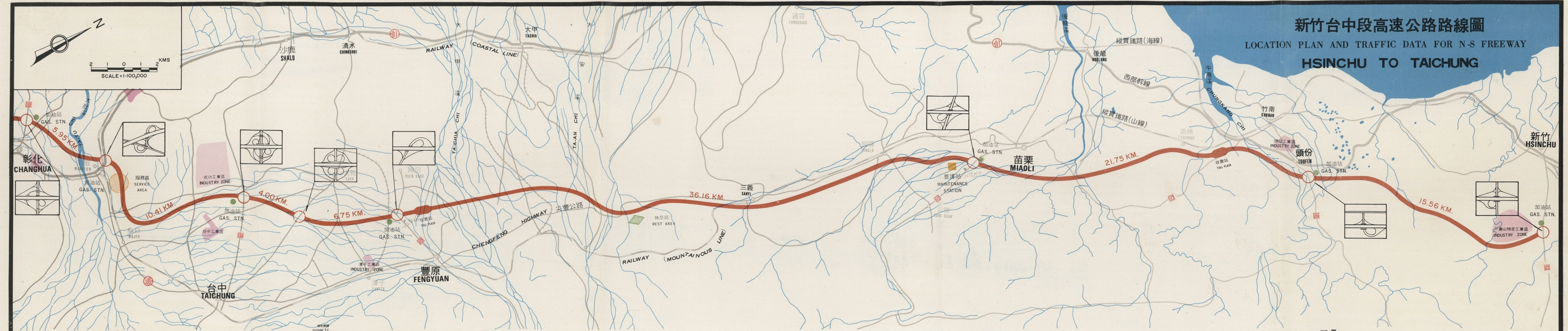
小客車換算量
PASSENGER CAR EQUIVALENT

小客車換算量
PASSENGER CAR EQUIVALENT

擬設車道
LANE REQUIRED

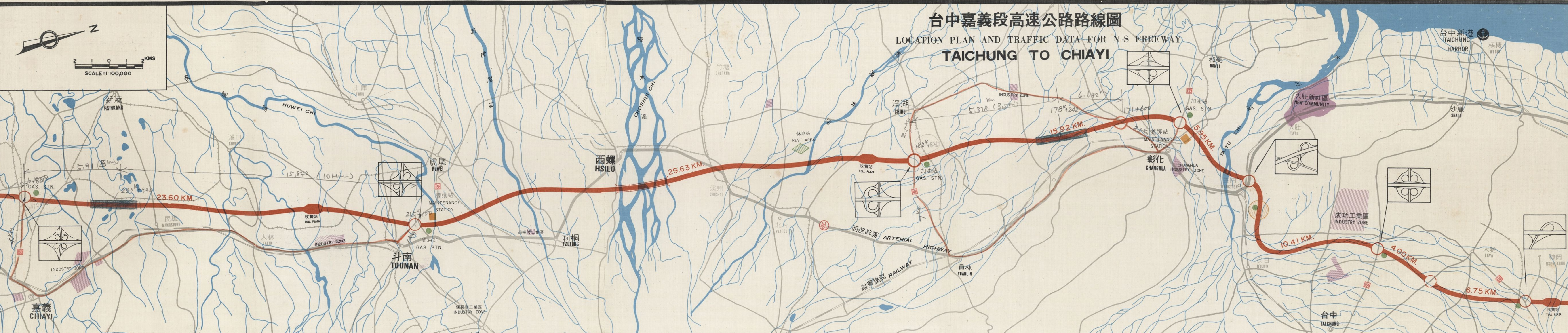
新竹台中段高速公路路線圖

LOCATION PLAN AND TRAFFIC DATA FOR N-S FREEWAY
HSINCHU TO TAICHUNG



台中嘉義段高速公路路線圖

LOCATION PLAN AND TRAFFIC DATA FOR N-S FREEWAY
TAICHUNG TO CHIAYI



小客車換算量 PASSENGER CAR EQUIVALENT

26,466

25,072

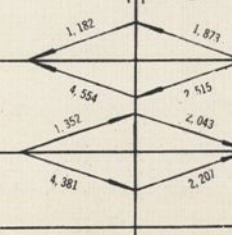
小客車換算量 PASSENGER CAR EQUIVALENT

25,072

擬設車道 LANE REQUIRED

4

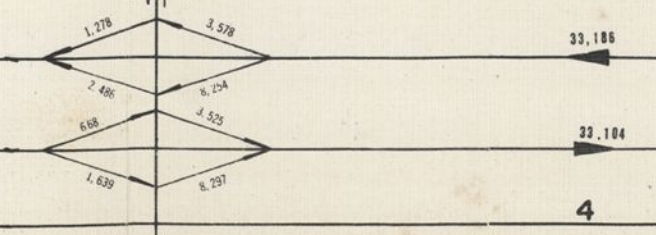
4



33,186

32,104

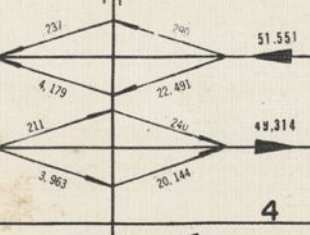
4



51,551

49,314

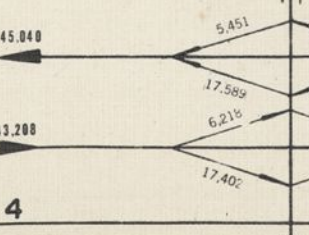
4



45,840

43,288

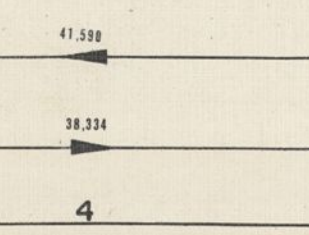
4



41,588

38,334

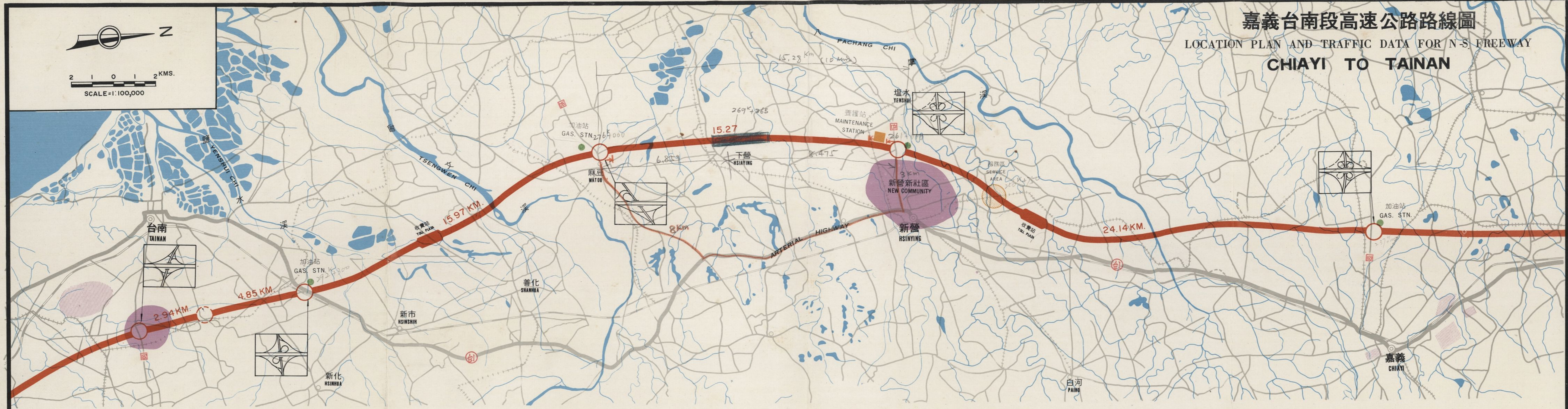
4



嘉義台南段高速公路路線圖

LOCATION PLAN AND TRAFFIC DATA FOR N-S FREEWAY

CHIAYI TO TAINAN



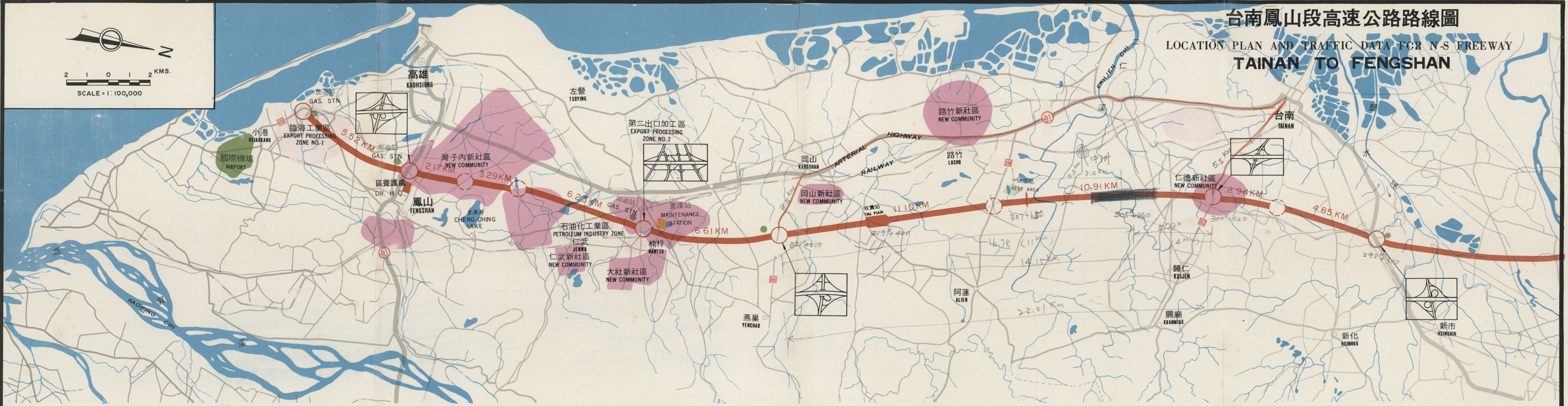
Location	Direction	Distance (KM)	Passenger Car Equivalent	Lane Required
TAINAN	Northbound	2.94	11,269	4
	Southbound	2.94	6,431	4
	Northbound	4.85	23,481	4
	Southbound	4.85	23,851	4
SHANHUA	Northbound	15.97	14,674	4
	Southbound	15.97	14,765	4
	Northbound	8.00	7,294	4
	Southbound	8.00	6,962	4
MATOU	Northbound	15.27	3,867	4
	Southbound	15.27	3,935	4
	Northbound	24.14	8,386	4
	Southbound	24.14	8,578	4
CHIAYI	Northbound	24.14	5,838	4
	Southbound	24.14	6,462	4
	Northbound	2.94	3,079	4
	Southbound	2.94	3,057	4



SCALE = 1:100,000

台南鳳山段高速公路路線圖

LOCATION PLAN AND TRAFFIC DATA FOR N-S FREEWAY
TAINAN TO FENGSHAN



小客車換算量
PASSENGER CAR EQUIVALENT

小客車換算量
PASSENGER CAR EQUIVALENT

擬設車道
LANE REQUIRED

